

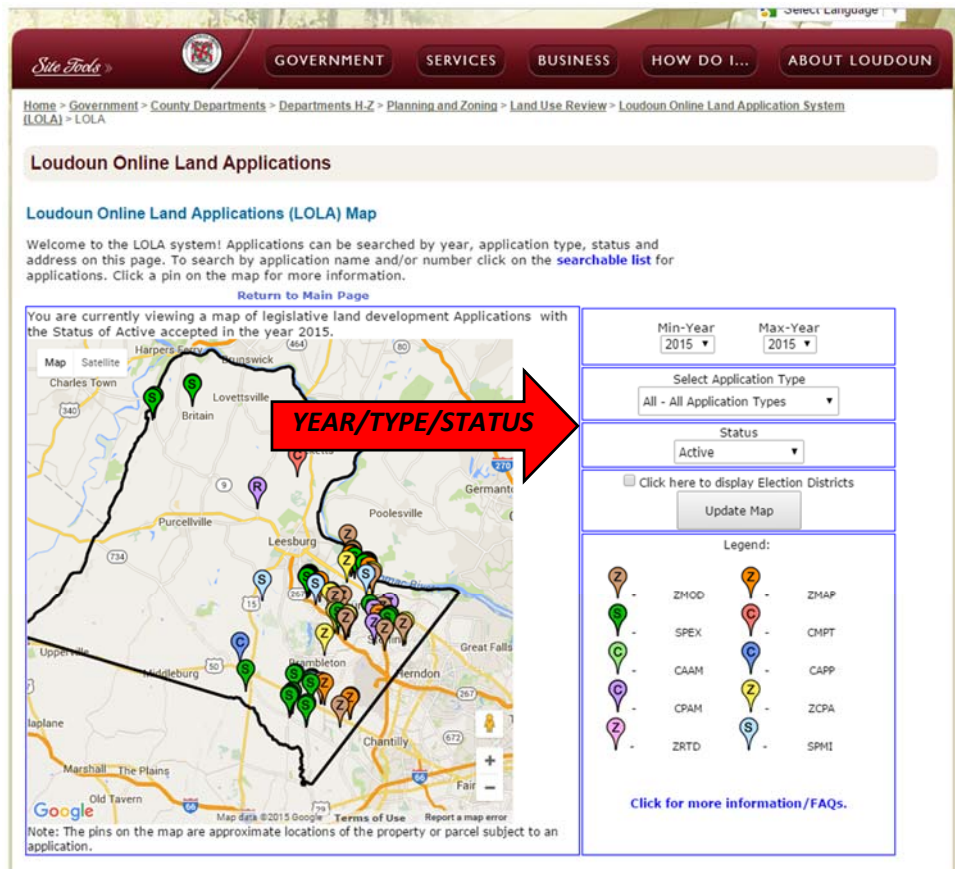
HOW TO USE THE LOUDOUN ONLINE LAND APPLICATIONS (LOLA) SYSTEM

Go to <http://www.loudoun.gov/lola>

Click on the Loudoun Online Land Application System (LOLA) link.



Which will take you to this screen: You can search for Legislative Applications by **Year**, **Application Type** and **Status** from this screen.



If you need to search for a specific Land Development Application and know either the **Application Name** or the **Application Number**, you can use the **Searchable List** option.

Site Tools

GOVERNMENT SERVICES BUSINESS HOW DO I... ABOUT LOUDOUN

Home > Government > County Departments > Departments H-Z > Planning and Zoning > Land Use Review > Loudoun Online Land Application System (LOLA) > LOLA

Loudoun Online Land Applications

Loudoun Online Land Applications (LOLA) Map

Welcome to the LOLA system! Applications can be searched by application type, status and address on this page. To search by application name or application number, click on the **searchable list** for applications. Click a pin on the map for more information.

[Return to Main Page](#)

You are currently viewing a map of legislative land development Applications with the Status of Active accepted in the year 2015.

Map Satellite

Map filters: Min-Year: 2015, Max-Year: 2015, Select Application Type: All - All Application Types, Status: Active. Click here to display Election Districts.

Legend:

- ZMOD
- SPEX
- CAAM
- CPAM
- ZRTD
- ZMAP
- CMPT
- CAPP
- ZCPA
- SPMI

[Click for more information/FAQs.](#)

Note: The pins on the map are approximate locations of the property or parcel subject to an application.

Clicking on **Searchable List** which will take you to this screen:

Site Tools

GOVERNMENT SERVICES BUSINESS HOW DO I... ABOUT LOUDOUN

Home > Government > County Departments > Departments H-Z > Planning and Zoning > Land Use Review > Loudoun Online Land Application System (LOLA) > LOLA

Loudoun Online Land Applications

[Return to Map Page](#)

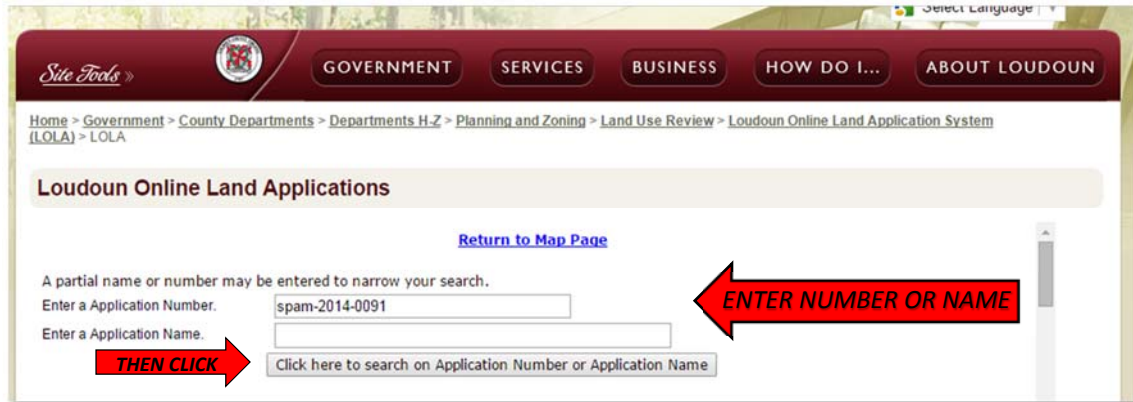
A partial name or number may be entered to narrow your search.

Enter a Application Number.

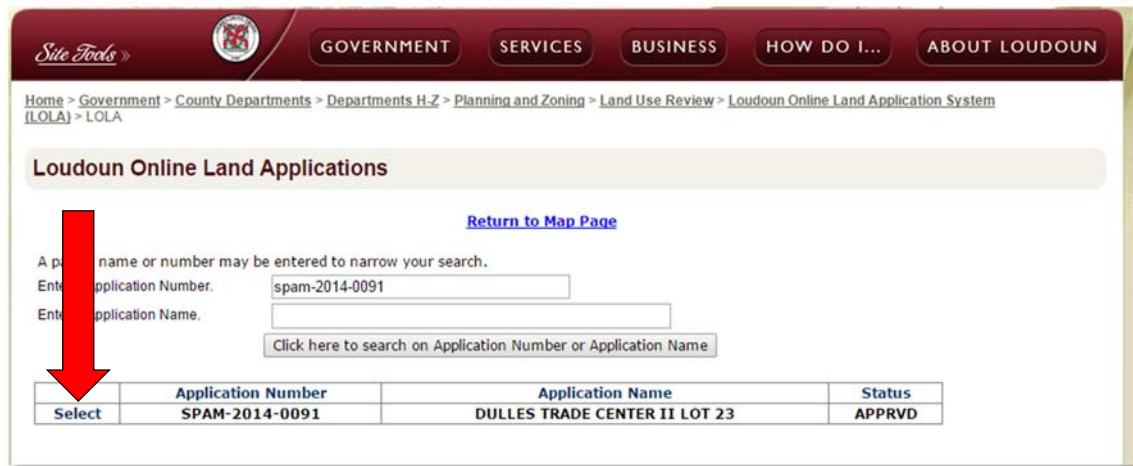
Enter a Application Name.

	Application Number	Application Name	Status
Select	AGDT-2015-0003	MCKINLEY, DONALD J & LORI A FLEISCH	ACTIVE
Select	AGDT-2015-0004	CARPENTER, JENNIFER & SCOTT	ACTIVE
Select	AGDT-2015-0005	MATHEWSON, ERIC S & SAMANTHA	ACTIVE
Select	AGDT-2015-0006	HAGEN, PATRICK G & JEAN E	ACTIVE
Select	AGDT-2015-0007	MCGINNIS, DANIEL L & ARLENE M	ACTIVE
Select	AGDT-2015-0008	BAUER, GERHARD H & MARGITTA	ACTIVE

From here you can enter an **Application Number** (include the dashes!) or **Application Name**.
 You can enter a portion of an **Application Name** and LOLA will return a list of all matching applications.
 Click on button to search on **Application Number** or **Application Name**.



After the search is complete click on **Select**:



By clicking on **Select** you will be taken to a page (see below) that contains all the same information as is found in the County's internal **Land Management Information System (LMIS)**.

Electronic copies of all the digital files in LMIS can be found at the very bottom of the following page.

To access the digital files you need to scroll all the way down to the bottom of page using the scroll-bar on the far right, and then scroll all the way to the bottom of the LOLA Application window.



Loudoun Online Land Applications

[Go Back To Map Page](#)

This icon represents the center of the application area.



Application Number:

Application Name:

Project Status:

Description:

Applicant Name 1:

Applicant Name 2:

Filed Date:

Acceptance Date:

Completion Date:

Election District at time of submission:

Note: Election District may have changed in June 2011 due to Re-Districting. See WebLOGIS for Current District.

Existing Zoning:

Project Manager:



Completion Date:

Election District at time of submission:

Note: Election District may have changed in June 2011 due to Re-Districting. See WebLOGIS for Current District.

Existing Zoning:

Project Manager:

[Click Here for FAQs](#)



The documents related to this application are available below.

Please remember Pop Ups must be allowed to view each document!

- [1st SubReceipt.pdf](#)
- [1st SubTransmittal - Jordan.pdf](#)
- [1st SubTransmittal - Omega.pdf](#)
- [2nd submission.PDF](#)
- [Approval letter.PDF](#)
- [FNC 1 DNF](#)



	Pin	Tax Map	Owner Name
View Map	123184543000	/92///7///23/	SRP GROUP LLC

