



Supervisor Tony Buffington

Blue Ridge District

NewsFlash



Belmont Ridge Road Widening Project (Truro Parish to Croson Lane)





You're Invited to Ceremonial Groundbreaking Event
TODAY, January 27, 2022 at 11:45 am

Sent: January 27, 2022

**Groundbreaking Ceremony for
Belmont Ridge Road
Improvements**
Thursday, January 27, 2022
11:45 a.m.

Event Location
Near the intersection of Belmont Ridge Road and Truro Parish Drive in Ashburn, Va.

Directions
From Route 7, take Belmont Ridge Road south approximately 5 miles and turn right into Edgar Tillet Memorial Park to access parking and the event location. The groundbreaking site near Belmont Ridge Road is accessible from the parking lot.
(If navigating to the event location using GPS, use 21561 Belmont Ridge Road, Ashburn, Va. to arrive at the general location.)



You're invited to Loudoun County's **Ceremonial Groundbreaking** for the Belmont Ridge Road Widening Project!

**When: Today, Thursday,
January 27, 2022 at 11:45 am**

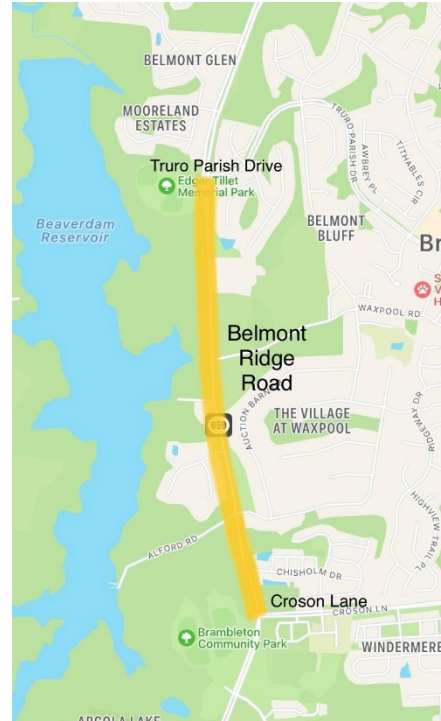
**Where: Northwest corner of
Belmont Ridge Road and Truro
Parish**

**Parking: Edgar Tillet Memorial
Park, 21561 Belmont Ridge Rd,
Ashburn**

Join members of the Board of Supervisors, the Northern Virginia Transportation Authority (NVTa), and the Virginia Department of Transportation (VDOT) to mark the beginning of construction of this segment of Belmont Ridge Road.

Project Significance:

- This corridor is one of four major north/south roadways in Loudoun County (along with Route 15, Loudoun County Parkway and Route 28) and has been designated by the Commonwealth of Virginia as a “Corridor of Statewide Significance.”
- The project provides shared-use paths alongside Belmont Ridge in accordance with the County’s Countywide Transportation Plan (CTP). The shared use paths will ultimately provide continuous access to/from the W&OD Regional Trail which is located approximately 3.5 miles to the north.
- The widening from 2 to 4 lanes will increase safety and reduce traffic congestion for commuters and school related traffic as Belmont Ridge Road is a primary route for both types of trips.
- The project upgrades a rural sub-standard two-lane roadway to modern safety standards.
- This 1.5-mile segment of widening represents the last section of 2-lane Belmont Ridge Road between Route 7 and Evergreen Mills Road.



- Combined with future completion of Northstar Boulevard, this will provide a continuous 4-lane divided roadway between Route 7 and Route 50.

About the Project

This project designs and constructs two additional lanes of Belmont Ridge Road from Truro Parish Drive to Croson Lane. The improvements will consist of reconstructing and widening the existing two-lane road to a four-lane divided roadway with a ten (10) foot shared use path on both sides of the road.

The Project includes two northbound and two southbound lanes, associated turn lanes at the intersections of Croson Lane, Cochrans Lock Drive, Reservoir Ridge Place, Mount Hope Road, Waxpool Road, Black Angus Drive, Truro Parish Drive, a 42-foot-wide grass median, stormwater management facilities, landscaping, and modifications to the existing traffic signals at Croson Lane and Truro Parish Drive.

The construction phase is anticipated to last approximately 30 months, with substantial project completion anticipated for Summer of 2024.

For more information, visit the [project page](#) and [sign up](#) to receive project updates.



Loudoun County

VIRGINIA

WHERE TRADITION MEETS INNOVATION

All our best!



Tony Buffington

Blue Ridge District Supervisor
tony.buffington@loudoun.gov

Christi Maple
Chief of Staff
christi.maple@loudoun.gov

Robin Bartok
Senior Legislative Aide
robin.w.bartok@loudoun.gov

Click [here](#) to Like us on Facebook!



Blue Ridge District | 1 Harrison Street, S.E. 5th Floor, PO Box 70000, Leesburg, VA 20177-7000

[Constant Contact Data Notice](#)

Sent by tony.buffington@loudoun.gov powered by

